

# 4 Year Crop History



Owner/Operator:

Date: 8/3/2023

Address:

Farm Name:

Address:

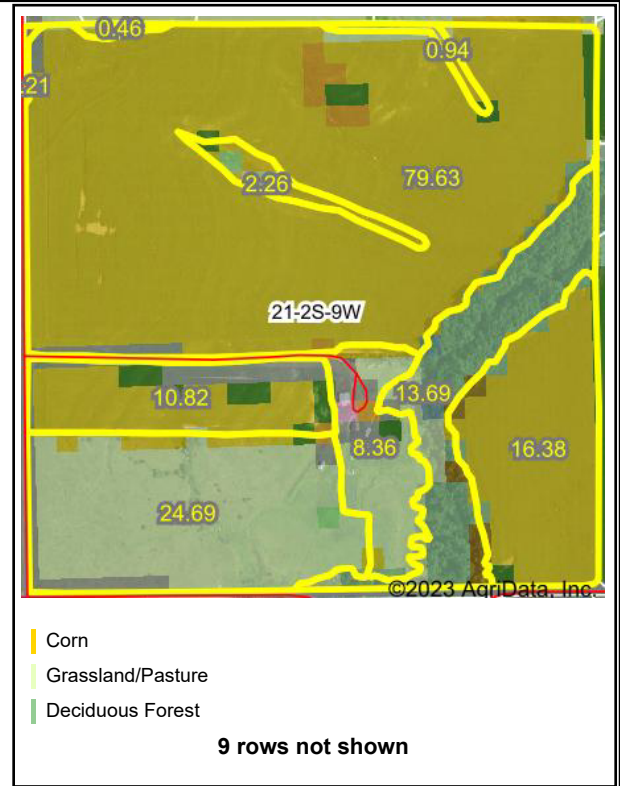
Field ID:

Phone:

Acct. #:

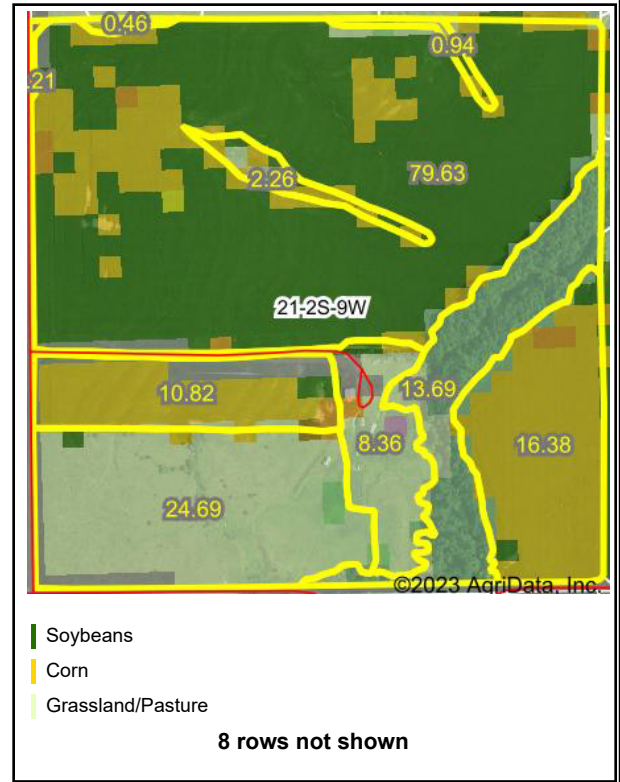
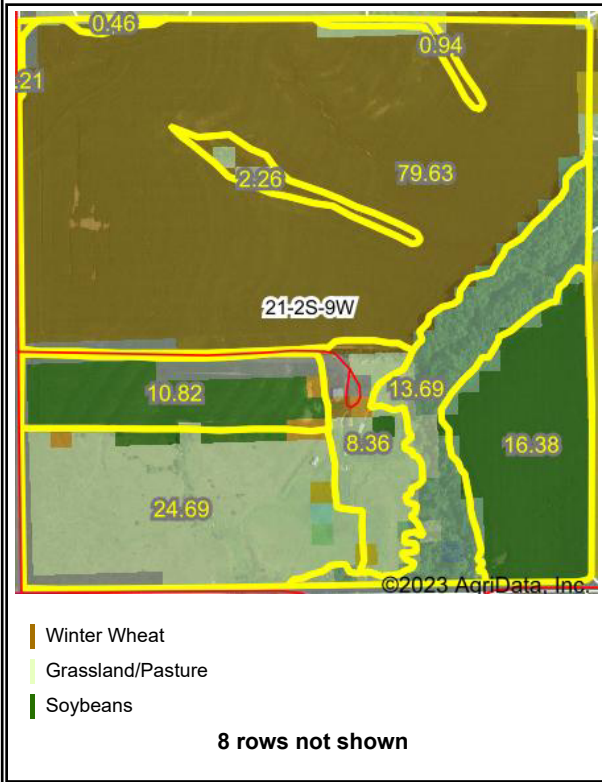
Crop Year:

Crop Year:



Crop Year:

Crop Year:



Boundary Center: 39° 51' 39.2, -98° 20' 19.81

State: KS County: Jewell

Legal: 21-2S-9W Twnshp: Burr Oak

Field borders provided by Farm Service Agency as of 5/21/2008. Crop data provided by USDA National Agricultural Statistics Service Cropland Data Layer



Maps Provided By:



© AgriData, Inc. 2023

www.AgriDataInc.com