

4 Year Crop History



Owner/Operator:

Date: 6/28/2023

Address:

Farm Name:

Address:

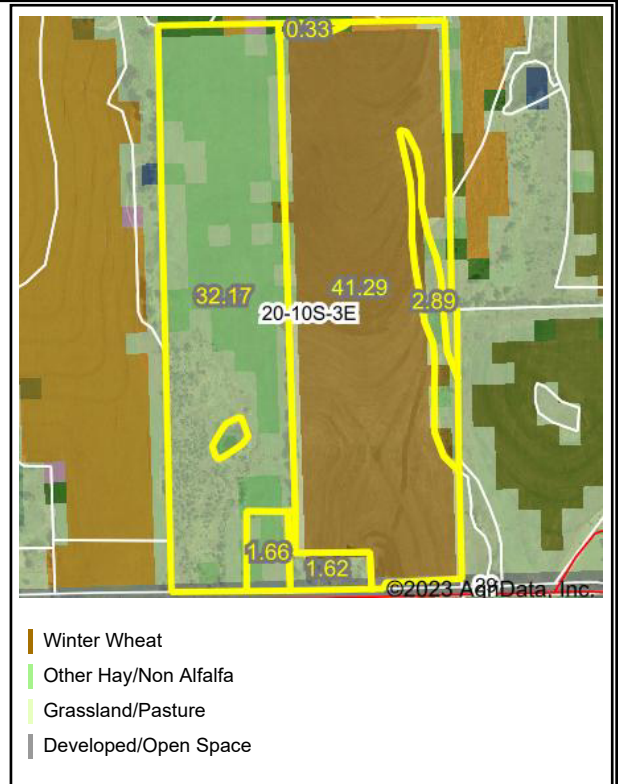
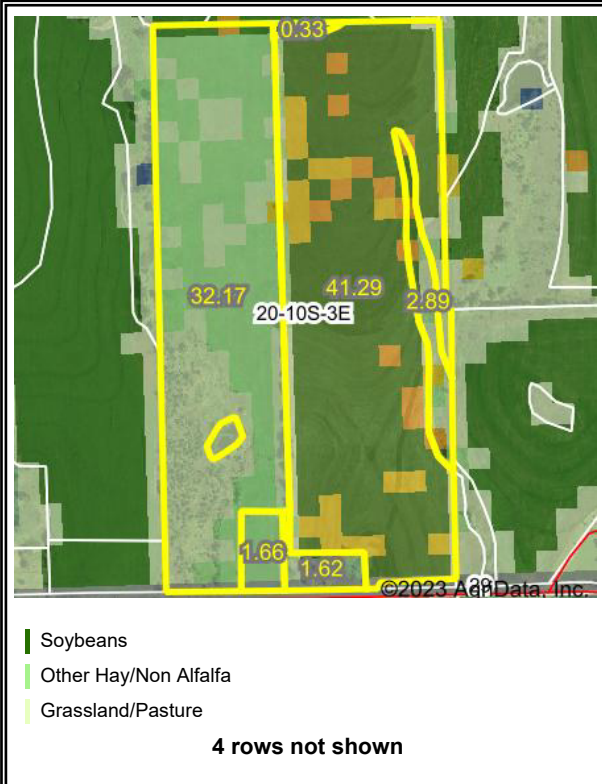
Field ID:

Phone:

Acct. #:

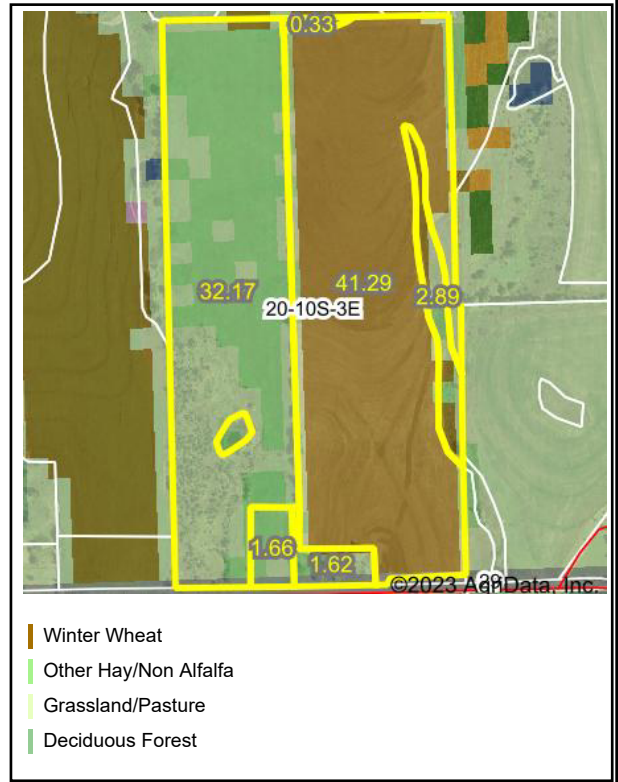
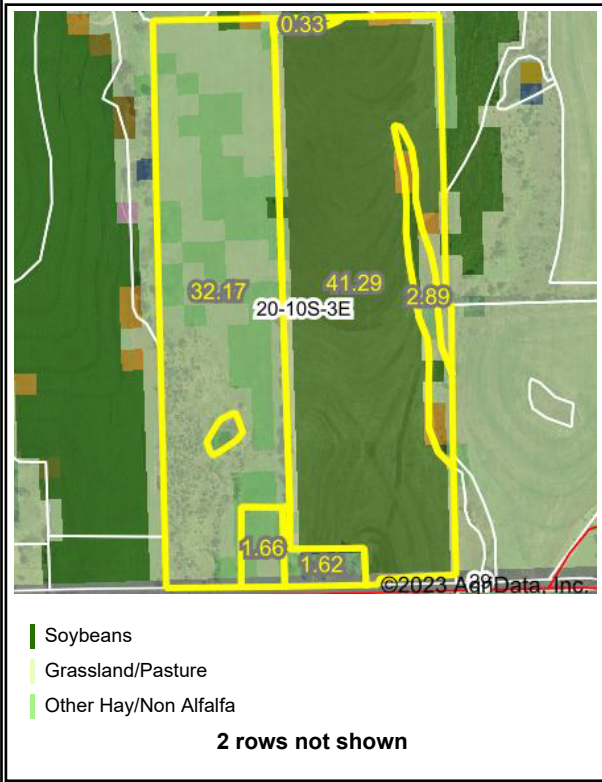
Crop Year:

Crop Year:



Crop Year:

Crop Year:



Boundary Center: 39° 9' 57.32, -97° 7' 19.51

State: KS County: Clay

Legal: 20-10S-3E Twnshp: Gill

Field borders provided by Farm Service Agency as of 5/21/2008. Crop data provided by USDA National Agricultural Statistics Service Cropland Data Layer



Maps Provided By:



© AgriData, Inc. 2023 www.AgriDataInc.com