

# 4 Year Crop History



Owner/Operator:

Address:

Address:

Phone:

Date:

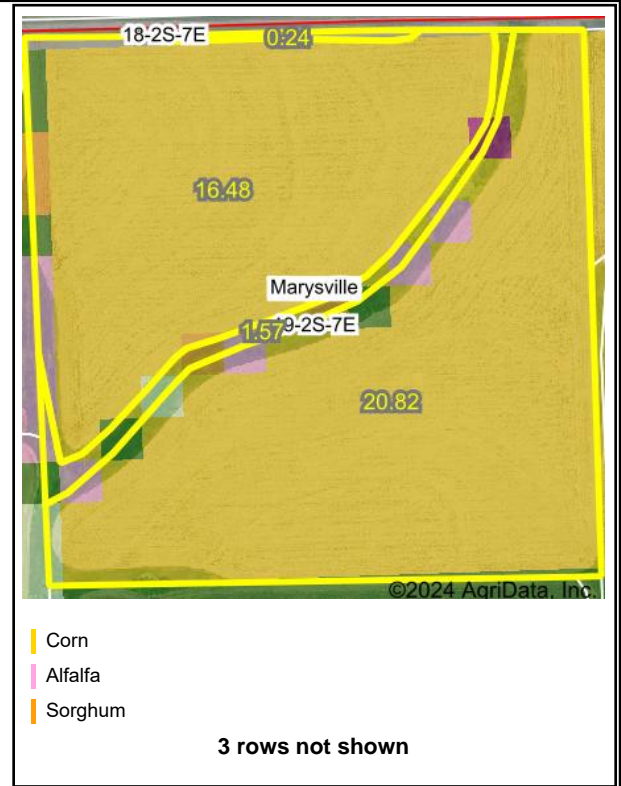
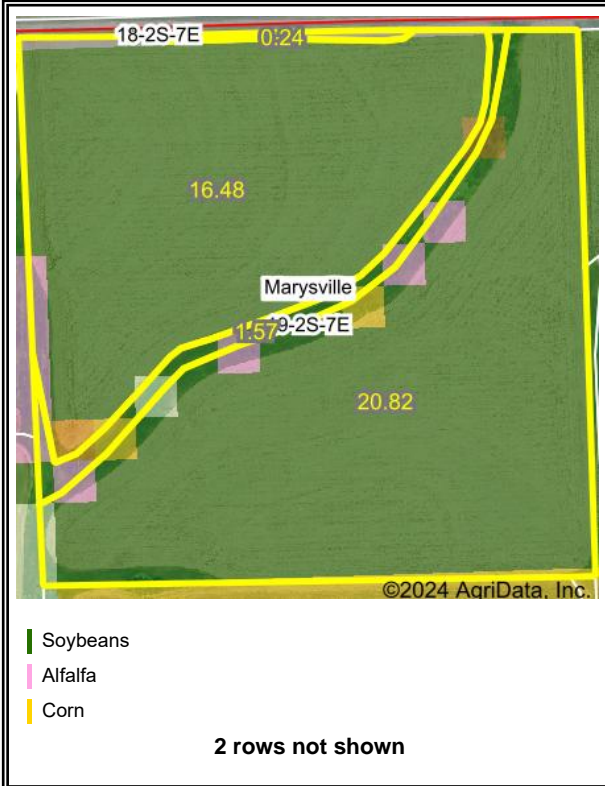
Farm Name:

Field ID:

Acct. #:

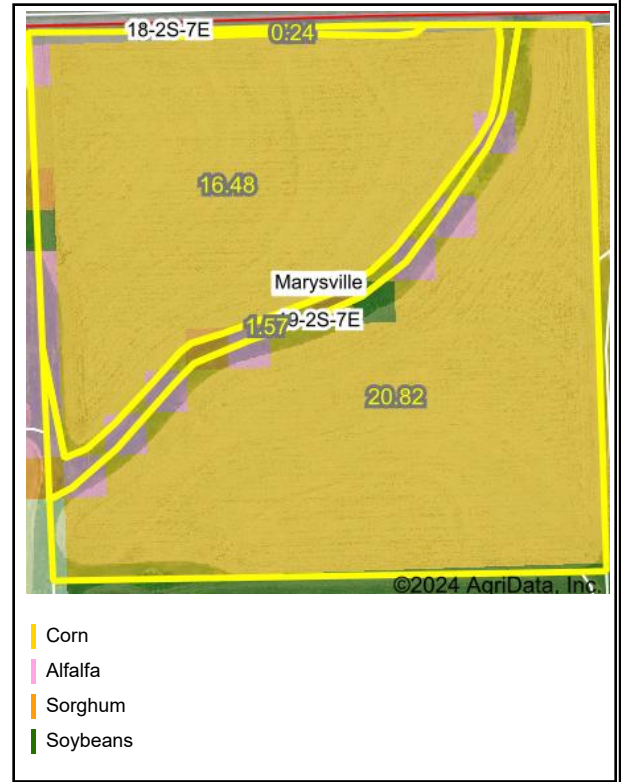
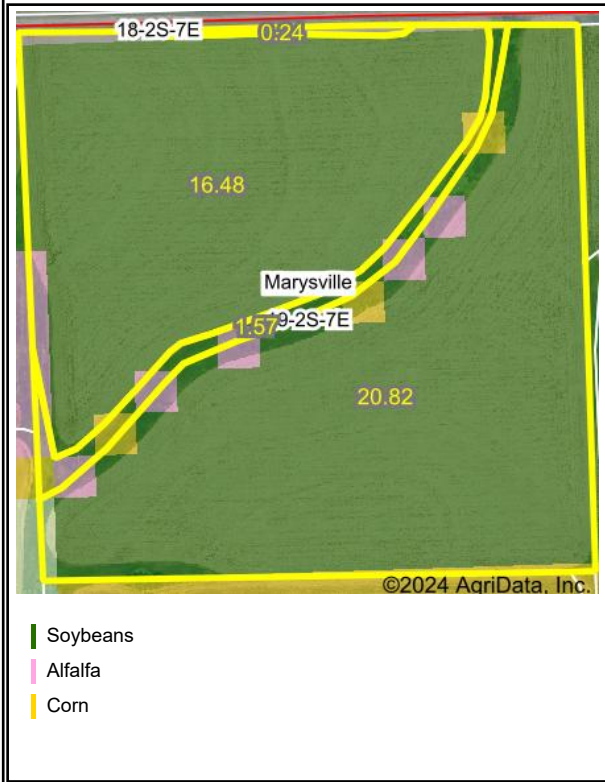
Crop Year:

Crop Year:



Crop Year:

Crop Year:



Boundary Center: 39° 52' 9.39, -96° 41' 16.97

State: KS

County: Marshall

Legal: 19-2S-7E

Twnshp: Marysville

Field borders provided by Farm Service Agency as of 5/21/2008. Crop data provided by USDA National Agricultural Statistics Service Cropland Data Layer



Maps Provided By:



© AgriData, Inc. 2023

www.AgriDataInc.com