






United States
Department of
Agriculture

Gage County, Nebraska

Alternate year NAIP imagery may be displayed for tracts physically located in other states, along state borders, or years of partial imagery acquisition.



Common Land Unit  Tract Boundary
 Non-Cropland
 Cropland
 PLSS

Wetland Determination Identifiers
 Restricted Use
 Limited Restrictions
 Exempt from Wetland Provisions

2024 EAWS Production Ortho Imagery

2025 All fields NI and all crops as listed below unless otherwise noted

Wheat, HRW, Gr, I _____

Corn, Yel, Gr, I _____

Soybean, Com, Gr, I _____

Shares: _____

2025 Program Year

Map Created February 20, 2025

Farm **9893**

Tract **8826**

United States Department of Agriculture (USDA) Farm Service Agency (FSA) maps are for FSA Program administration only. This map does not represent a legal survey or reflect actual ownership; rather it depicts the information provided directly from the producer and/or National Agricultural Imagery Program (NAIP) imagery. The producer accepts the data 'as is' and assumes all risks associated with its use. USDA-FSA assumes no responsibility for actual or consequential damage incurred as a result of any user's reliance on this data outside FSA Programs. Wetland identifiers do not represent the size, shape, or specific determination of the area. Refer to your original determination (CPA-026 and attached maps) for exact boundaries and determinations or contact USDA Natural Resources Conservation Service (NRCS).