

4 Year Crop History



Owner/Operator:

Address:

Address:

Phone:

Date:

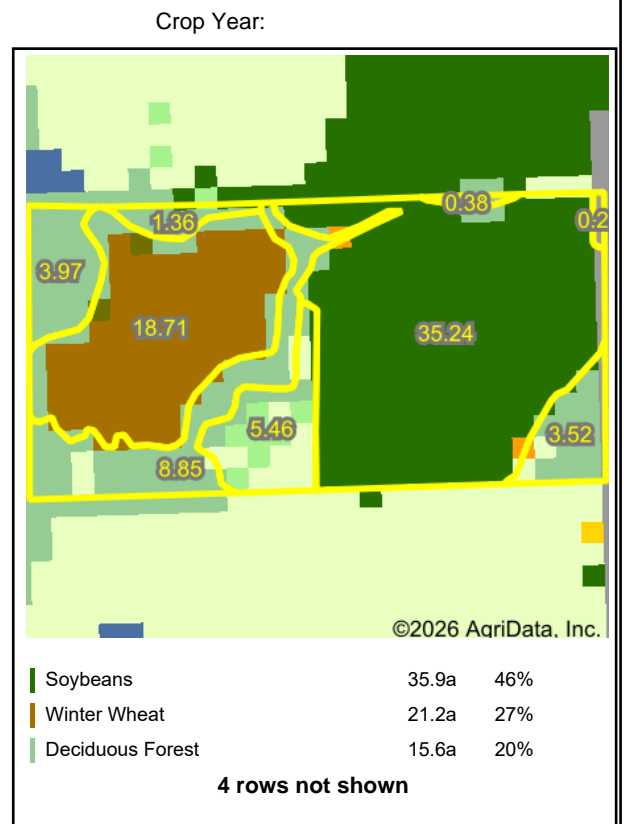
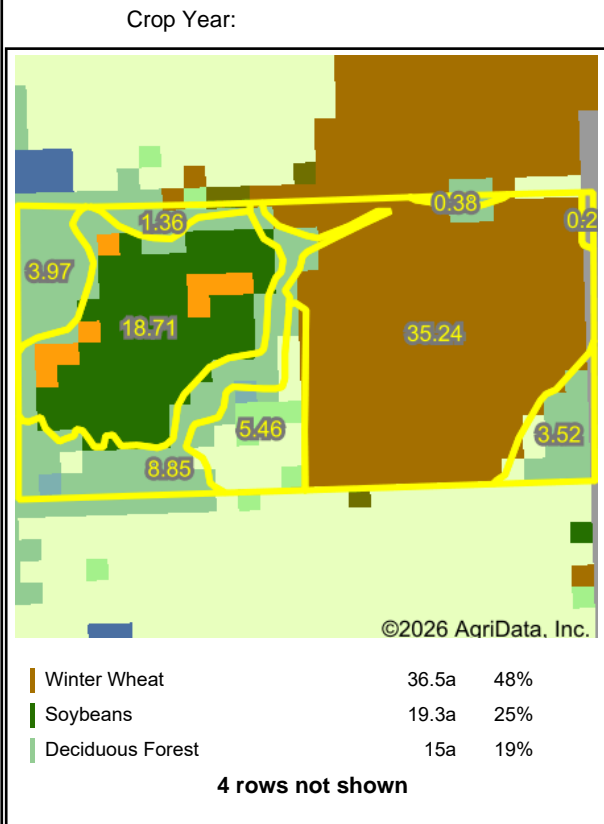
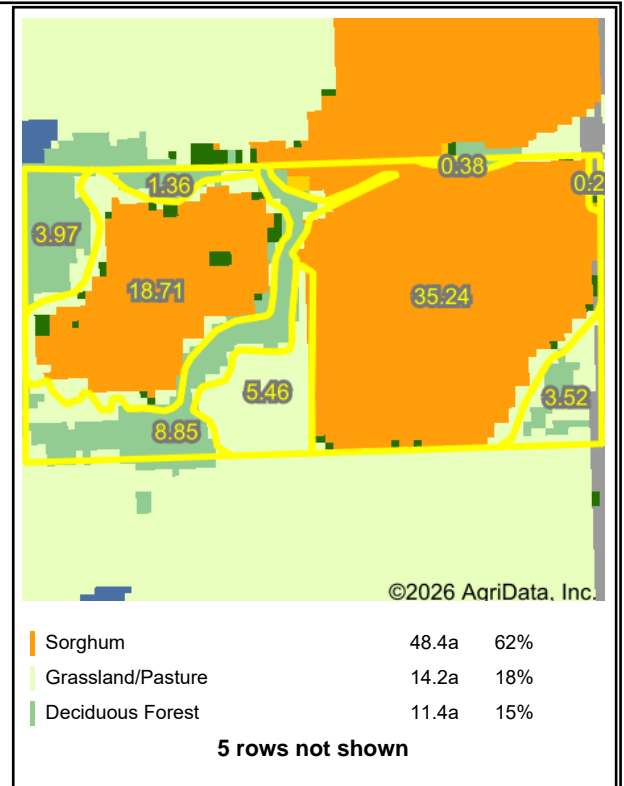
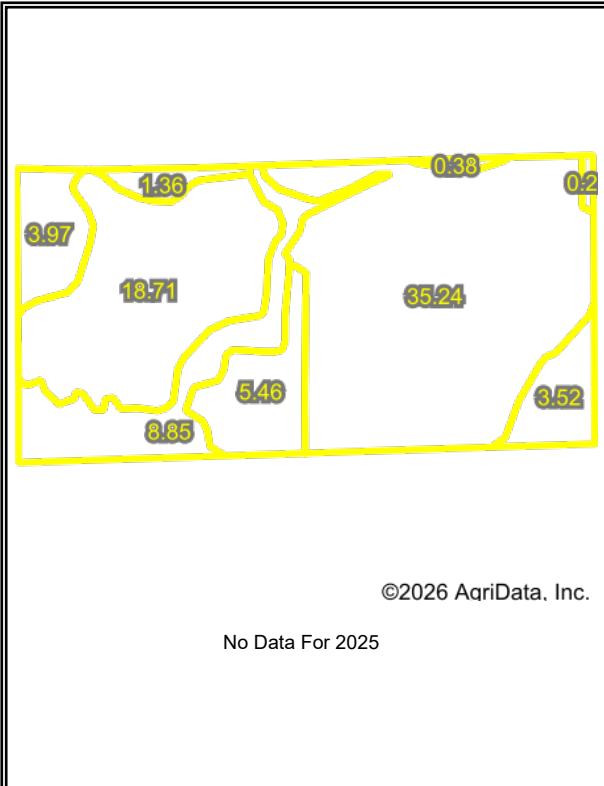
Farm Name:

Field ID:

Acct. #:

Crop Year:

Crop Year:



Boundary Center: 39° 17' 14.06, -97° 14' 40.18

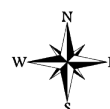
State: KS

County: Clay

Legal: 7-9S-2E

Twnshp: Exeter

Crop data provided by USDA National Agricultural Statistics Service Cropland Data Layer.



Maps Provided By:



© AgriData, Inc. 2025

www.AgriDataInc.com