

4 Year Crop History



Owner/Operator:

Address:

Address:

Phone:

Date:

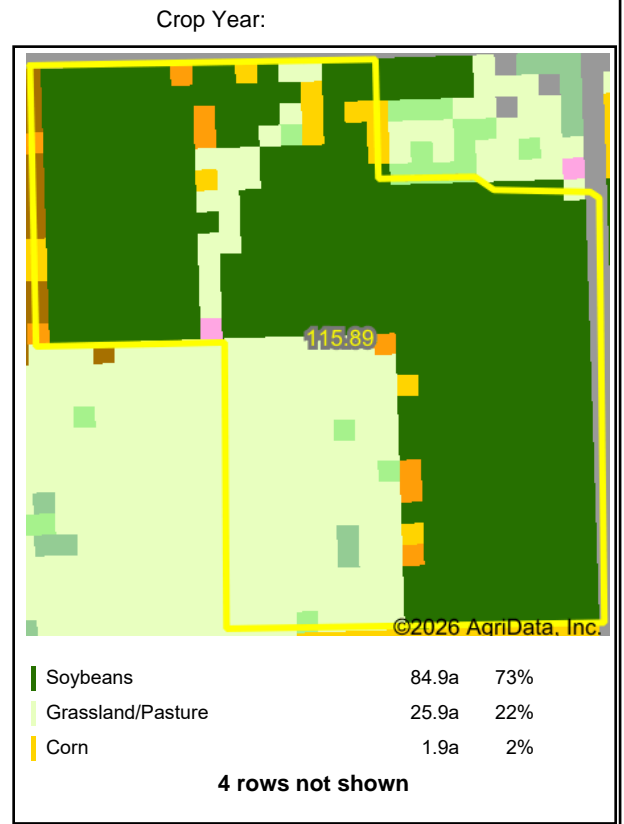
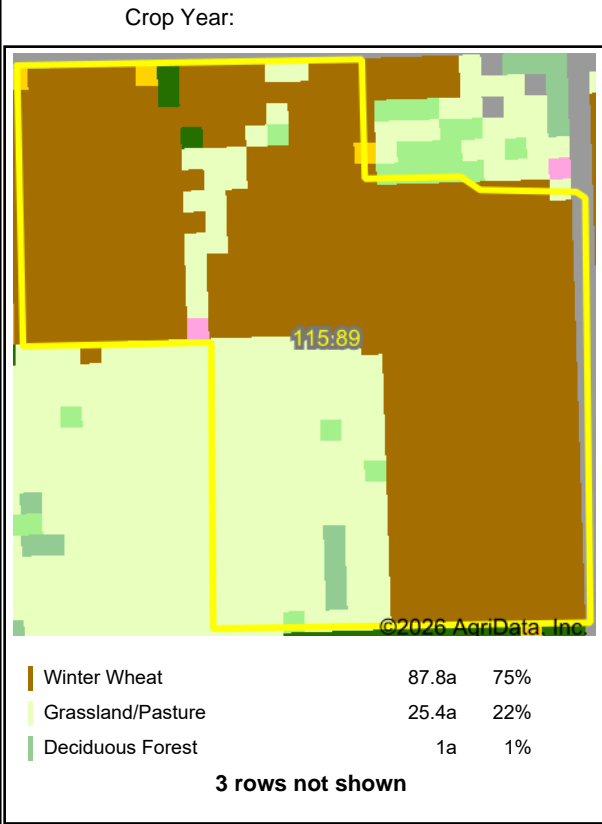
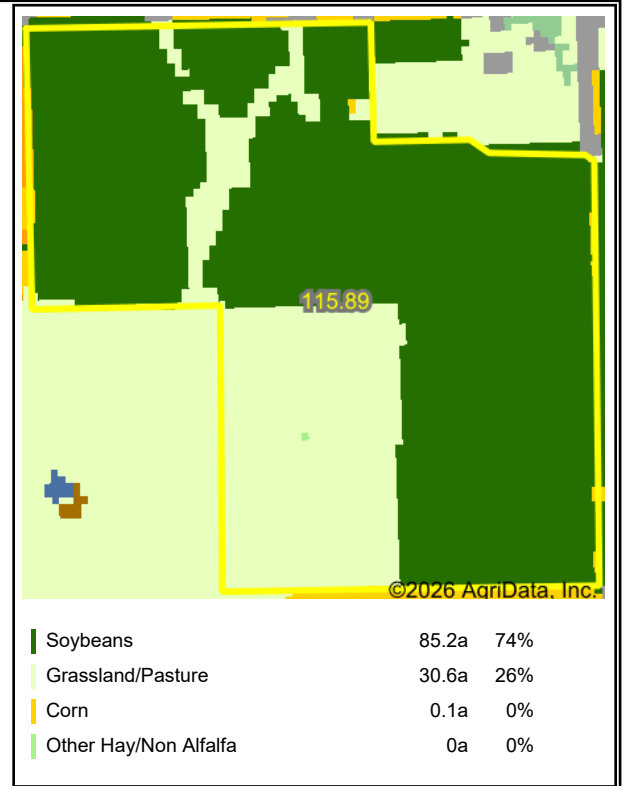
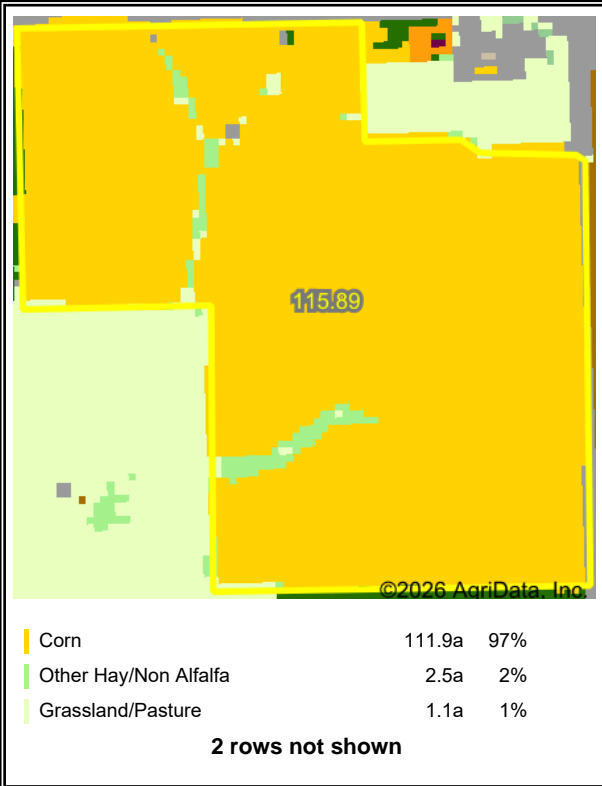
Farm Name:

Field ID:

Acct. #:

Crop Year:

Crop Year:



Boundary Center: 39° 41' 36.6, -97° 51' 41.61

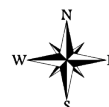
State: KS

County: Republic

Legal: 22-4S-5W

Twnshp: Beaver

Crop data provided by USDA National Agricultural Statistics Service Cropland Data Layer.



Maps Provided By:



© AgriData, Inc. 2025

www.AgriDataInc.com